
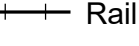


















THIS MAP IS FOR ASSESSMENT PURPOSES. IT IS NOT VALID FOR LEGAL DESCRIPTION OR CONVEYANCE.

PRODUCED IN 2022 BY

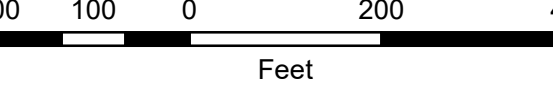
 ONE MERCANTILE STREET, SUITE 520
 WORCESTER, MA 01608

LEGEND

 Town Boundary	 Railroad	 Exempt	 Chapter Lands (FY2022)
 Water Body	 Property Parcel	 Non-Focus Area	 Chapter 61
 Stream	 Easement/Priv. ROW	 Structures	 Chapter 61A
			 Chapter 61B

 District BA	 District RR
 District BB	 District V
 District FP	

SCALE 1 in = 200 feet



Feet

REVISED TO: JANUARY 1, 2022

ASSESSORS TAX MAP
TOWN OF BROOKFIELD
 WORCESTER COUNTY, MASSACHUSETTS

4B	4C	4D
3B	3C	3D
2B	2C	2D

MAP NO.
3C

Date: 9/29/2022 Path: H:\Projects\O_Brookfield_GIS\Map46_Assessor_Maps_24x36.mxd