
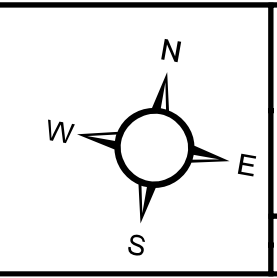
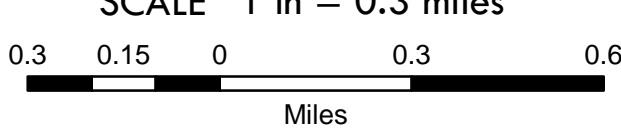


THIS MAP IS FOR ASSESSMENT PURPOSES.
IT IS NOT VALID FOR LEGAL DESCRIPTION
OR CONVEYANCE.

PRODUCED IN 2016 BY

 2 WASHINGTON SQUARE, UNION STATION
 WORCESTER, MA 01604

LEGEND			
TOWN BOUNDARY	RAILROAD	District BA	District RR
WATER BODY	PROPERTY PARCEL	District BB	District V
STREAM	EASEMENT/PRIV. R.O.W.	District FP	



SCALE 1 in = 0.3 miles

 REVISED TO: JANUARY 1, 2016

ASSESSORS TAX MAP
TOWN OF BROOKFIELD
 WORCESTER COUNTY, MASSACHUSETTS

	KEY		
	PLAN		

MAP NO.
INDEX

File: B152016 Path: H:\Projects\O_Brookfield_GIS\W045_Assessor_Index_24x36.mxd